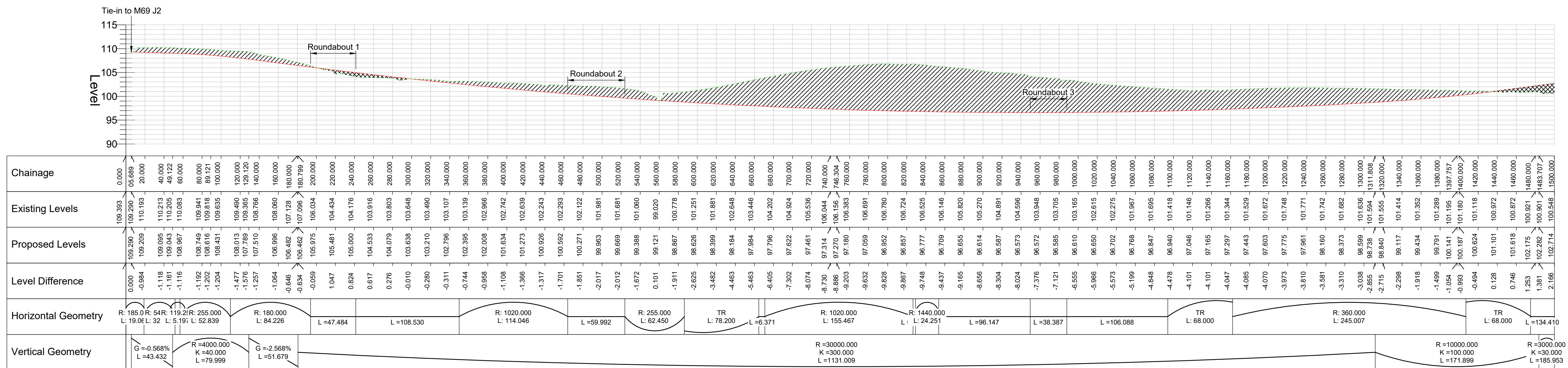

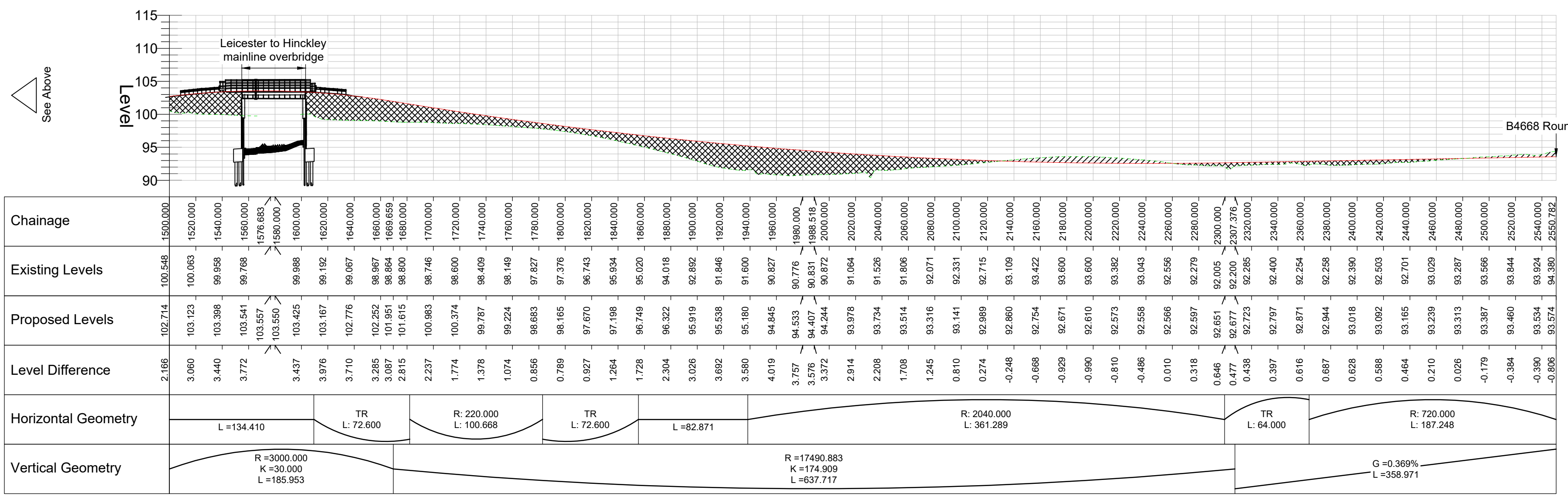


Notes
 The purpose of the Highway Plans Long Sections is to illustrate the horizontal and vertical highway geometry of the proposed highway mitigation works in relation to the Hinckley National Rail Freight Interchange. For location of the chainages refer to Document 2.4_Highway Plans



A47 LINK ROAD LONGSECTION 1
 SCALE: H 1:2500,V 1:500. DATUM: 90.000



A47 LINK ROAD LONGSECTION 2
 SCALE: H 1:2500,V 1:500. DATUM: 90.000

P01	30.11.22	Final Issue	DF	SC
Rev	Date	Details of issue / revision	Drw	Chd

Issues & Revisions

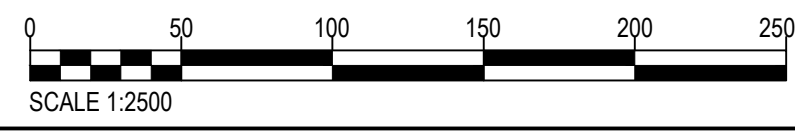


HINCKLEY NATIONAL RAIL FREIGHT INTERCHANGE

HIGHWAY PLANS LONG SECTIONS SHEET 1 OF 2

Regulation:	5(2) (o)	Document:	2.4J
Drawn:	D.Fraser	Checked:	S.Carter
BWB Ref:	NTH2814	Date:	30.11.22
Scale@A1:	1:2500		

Project - Originator - Functional Breakdown - Spatial Breakdown - Form - Discipline - Number
HRF-BWB-LSI-D1-DR-CH-00105



Drawing Status	Rev
S4 - FINAL	P01